









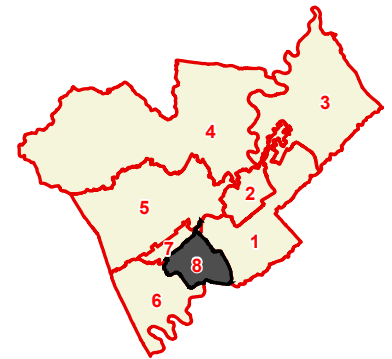


Anderson County County Commission District 8

# OF COMMISSIONERS	2
TOTAL POPULATION	9,124
DEVIATION	-516
% DEVIATION	-5.4%
WHITE POPULATION	7,356
% WHITE	80.6%
BLACK POPULATION	349
% BLACK	3.8%
OTHER POPULATION	1,419
% OTHER	15.6%
HISPANIC POPULATION	629
% HISPANIC	6.9%

-  County Commission District
-  Interstates
-  U.S. Highway
-  State Highway
-  Local Roads
-  Railroads
-  Powerline (incomplete)
-  Stream
-  Lakes / Rivers
-  City, Town



This map is provided as a public service and is for informational purposes only. It is not an endorsement or approval by the Comptroller of the Treasury of any proposed district boundaries contained herein.
Created On: 8/15/2022

