









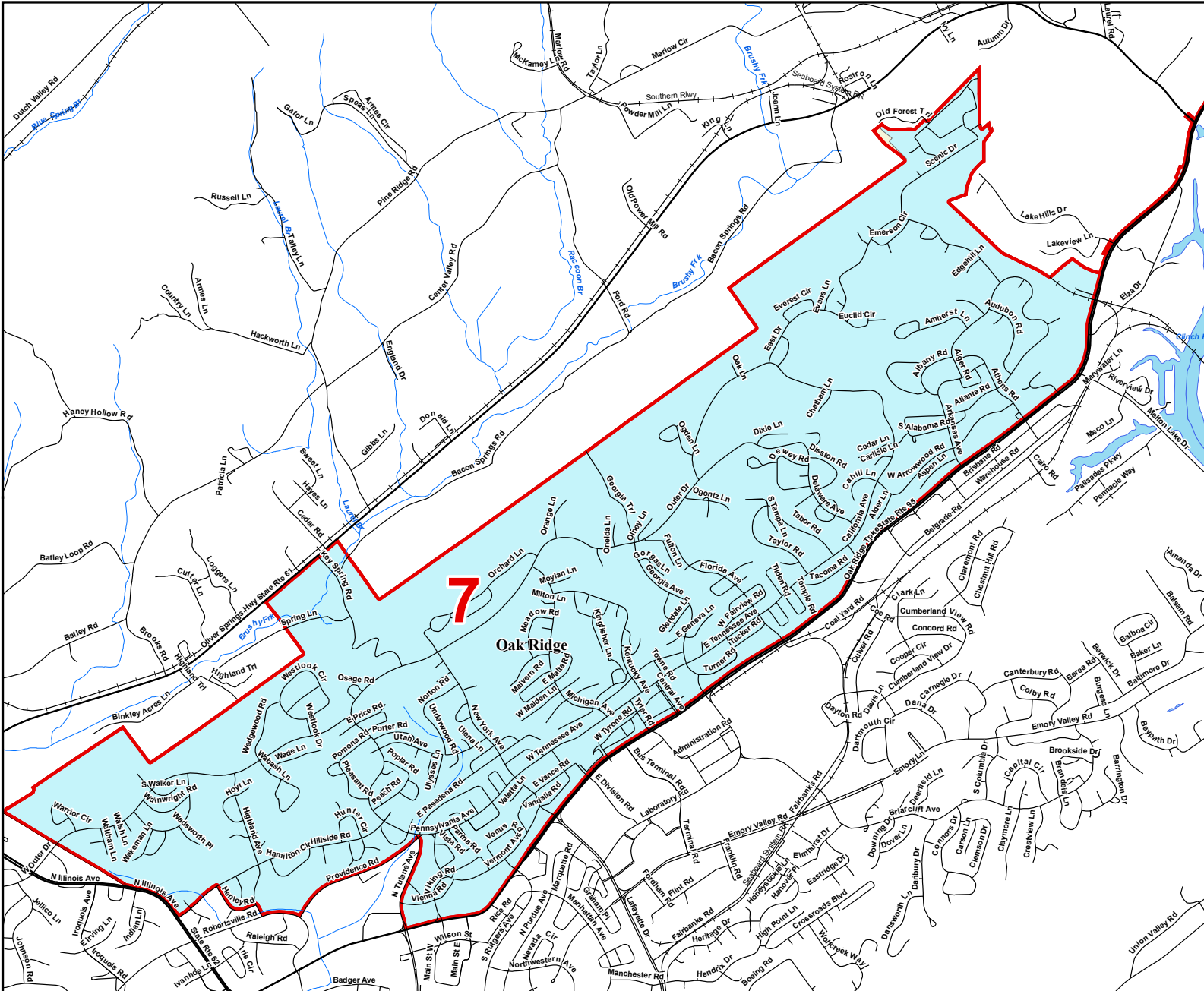
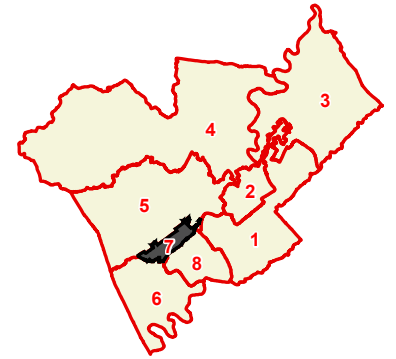


# Anderson County County Commission District 7

# OF COMMISSIONERS	2
TOTAL POPULATION	9,469
DEVIATION	-171
% DEVIATION	-1.8%
WHITE POPULATION	7,500
% WHITE	79.2%
BLACK POPULATION	656
% BLACK	6.9%
OTHER POPULATION	1,313
% OTHER	13.9%
HISPANIC POPULATION	635
% HISPANIC	6.7%

-  County Commission District
-  Interstates
-  U.S. Highway
-  State Highway
-  Local Roads
-  Railroads
-  Powerline (Incomplete)
-  Stream
-  Lakes / Rivers
-  City, Town



This map is provided as a public service and is for informational purposes only. It is not an endorsement or approval by the Comptroller of the Treasury of any proposed district boundaries contained herein.  
Created On: 8/15/2022