









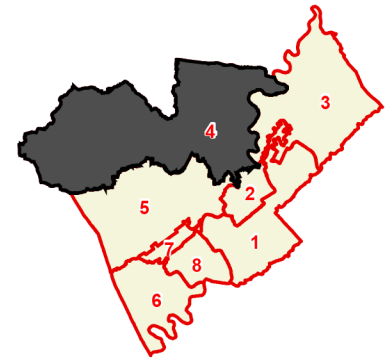
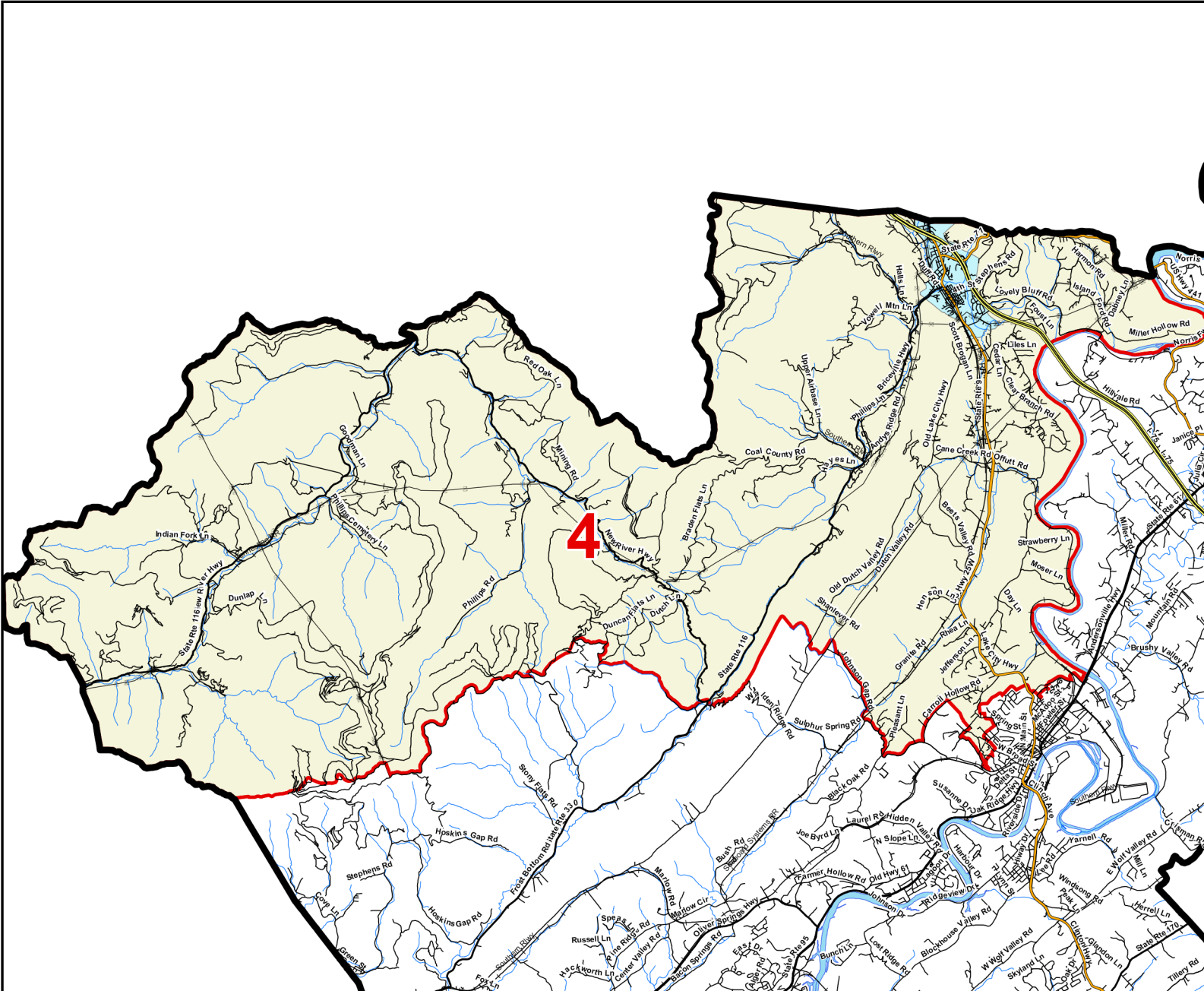


Anderson County

County Commission District 4

# OF COMMISSIONERS	2
TOTAL POPULATION	9,088
DEVIATION	-5.7%
% DEVIATION	-5.7%
WHITE POPULATION	8,398
% WHITE	92.4%
BLACK POPULATION	113
% BLACK	1.2%
OTHER POPULATION	577
% OTHER	6.3%
HISPANIC POPULATION	115
% HISPANIC	1.3%

-  County Commission District
-  Interstates
-  U.S. Highway
-  State Highway
-  Local Roads
-  Railroads
-  Powerline (incomplete)
-  Stream
-  Lakes / Rivers
-  City, Town



This map is provided as a public service and is for informational purposes only. It is not an endorsement or approval by the Comptroller of the Treasury of any proposed district boundaries contained herein.
Created On: 8/15/2022