









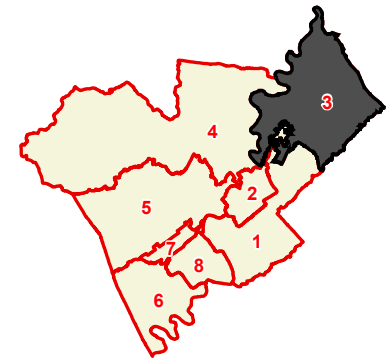


# Anderson County

## County Commission District 3

# OF COMMISSIONERS	2
TOTAL POPULATION	10,474
DEVIATION	834
% DEVIATION	8.6%
WHITE POPULATION	9,801
% WHITE	93.6%
BLACK POPULATION	39
% BLACK	0.4%
OTHER POPULATION	634
% OTHER	6.1%
HISPANIC POPULATION	169
% HISPANIC	1.6%

-  County Commission District
-  Interstates
-  U.S. Highway
-  State Highway
-  Local Roads
-  Railroads
-  Powerline (Incomplete)
-  Stream
-  Lakes / Rivers
-  City, Town



This map is provided as a public service and is for informational purposes only. It is not an endorsement or approval by the Comptroller of the Treasury of any proposed district boundaries contained herein.

Created On: 8/15/2022

