









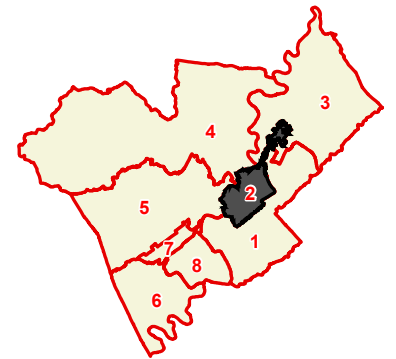


# Anderson County

## County Commission District 2

# OF COMMISSIONERS	2
TOTAL POPULATION	10,339
DEVIATION	699
% DEVIATION	7.2%
WHITE POPULATION	9,306
% WHITE	90%
BLACK POPULATION	246
% BLACK	2.4%
OTHER POPULATION	787
% OTHER	7.6%
HISPANIC POPULATION	259
% HISPANIC	2.5%

-  County Commission District
-  Interstates
-  U.S. Highway
-  State Highway
-  Local Roads
-  Railroads
-  Powerline (Incomplete)
-  Stream
-  Lakes / Rivers
-  City, Town



This map is provided as a public service and is for informational purposes only. It is not an endorsement or approval by the Comptroller of the Treasury of any proposed district boundaries contained herein.

Created On: 8/15/2022

